

The Colorado Asset Map

A Guide for the Complete Beginner

The Diocese of Colorado



Step 1: Go to <http://edco.episcopalassetmap.org/>




Asset Map of the Diocese of Colorado

THE Domestic and Foreign Missionary SOCIETY The Episcopal Church

Episcopal Relief & Development Healing a hurting world

Home About This Map FAQ List View Church-wide overview Church-wide search map Other Maps Contact

[Click here for instructions.](#)

Map Symbols: Church  School  Other 

Ministry Services

- Advocacy
- Aging, Health and Wellbeing
- Career Services and Education
- Children and Youth Ministries
- Community Gardens
- Donation Coordination/Distribution
- Economic Development
- Food Pantries
- Immigration Services
- Meal Programs
- Mission Trips and Partnerships
- Prison Services
- Shelter and Housing

Regular Languages of Worship

- Any -

Type of Facility **Search Terms**

Church

School

Other

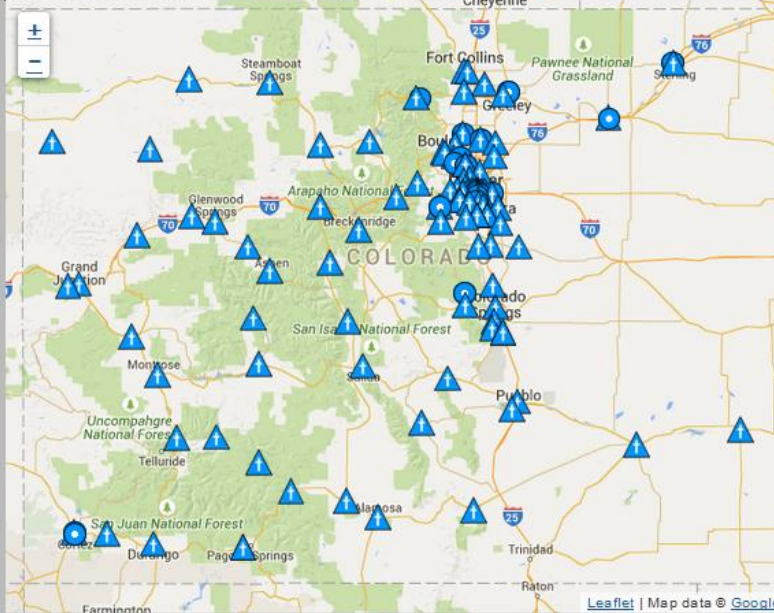
Find within an area

10 Miles from

Other dioceses to include

Please select one or more items

Map Symbols: Church School Other

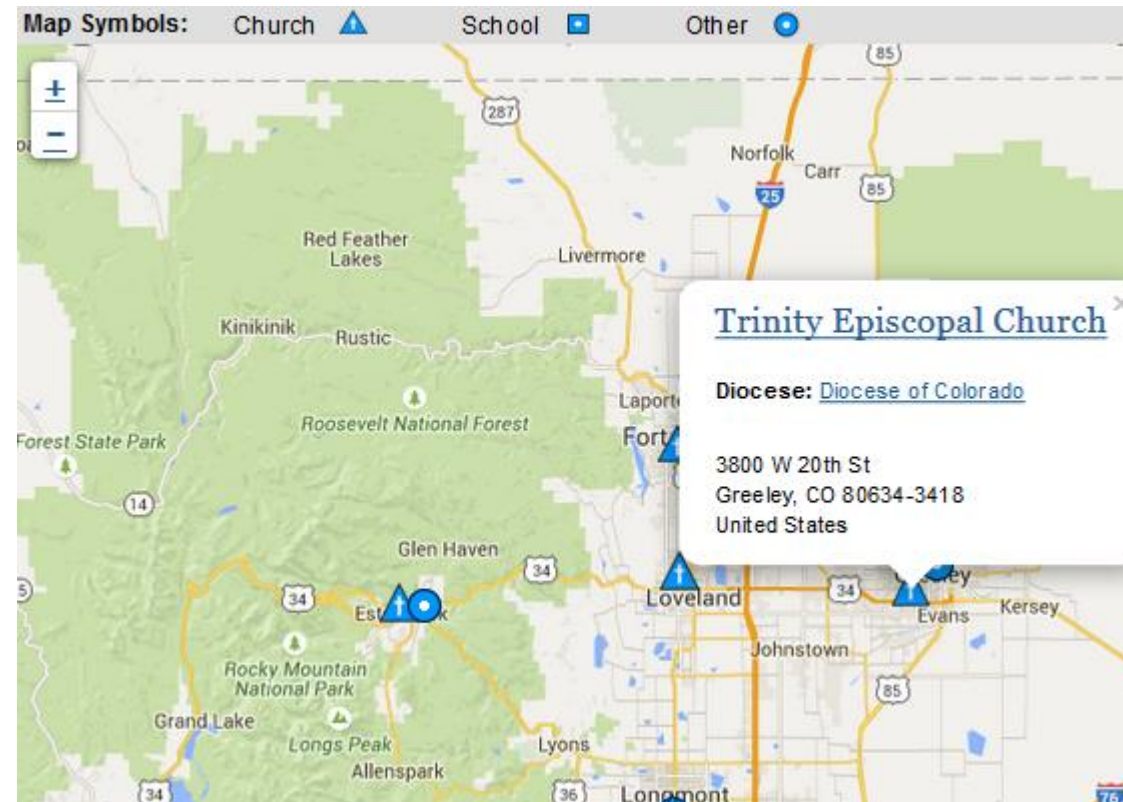


Currently mapping 1 - 133 out of 133 assets from your search.

If you're looking for a church, school, or other asset of The Episcopal Church and you are unable to find it either on the map, on your local diocese page, or in our [List View](#) section, please click [here](#) to suggest an addition to the site.

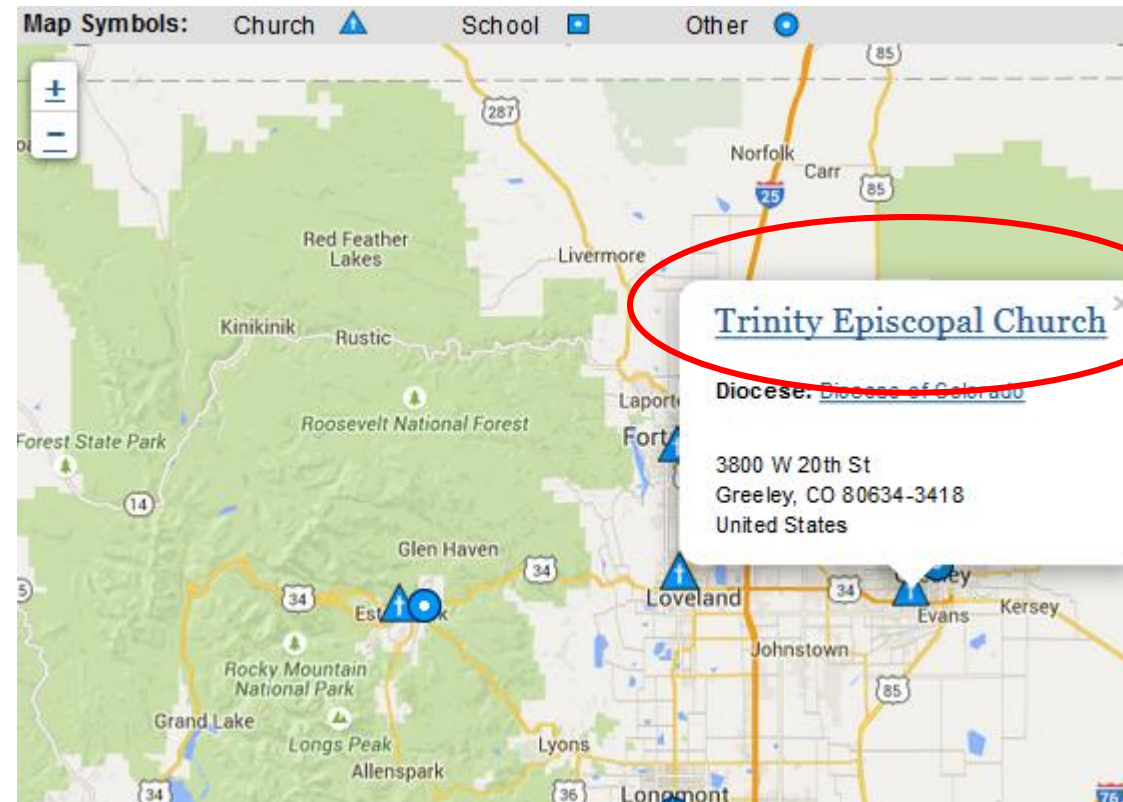
Step 2: Find your Pin

- Zoom in using + and – control in lower right corner of map
- Click on your pin

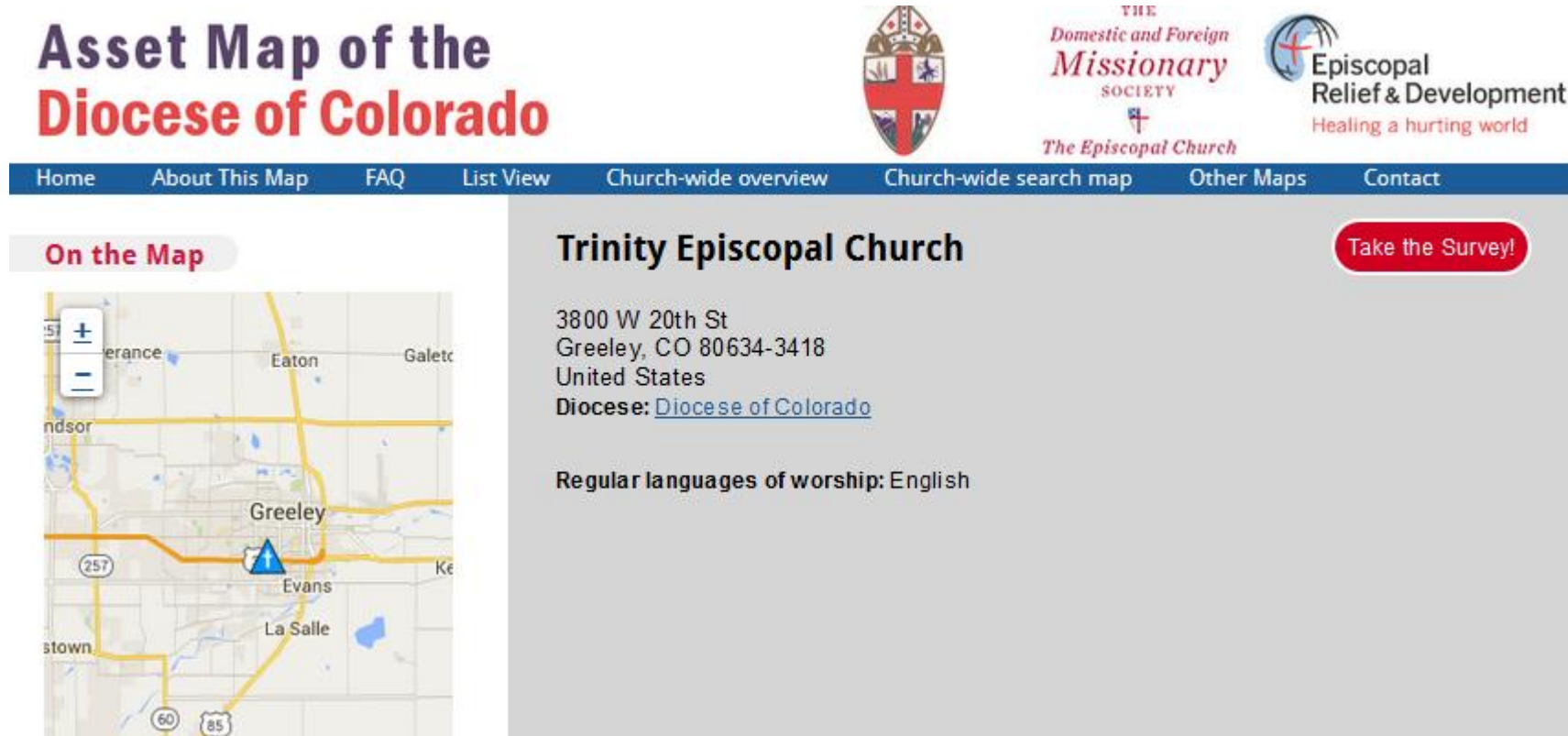


Step 3: Click on the name of your church

- At the top of the dialog box



Step 4: This bring up your current Profile



Asset Map of the Diocese of Colorado

Home About This Map FAQ List View Church-wide overview Church-wide search map Other Maps Contact

On the Map

Trinity Episcopal Church [Take the Survey!](#)

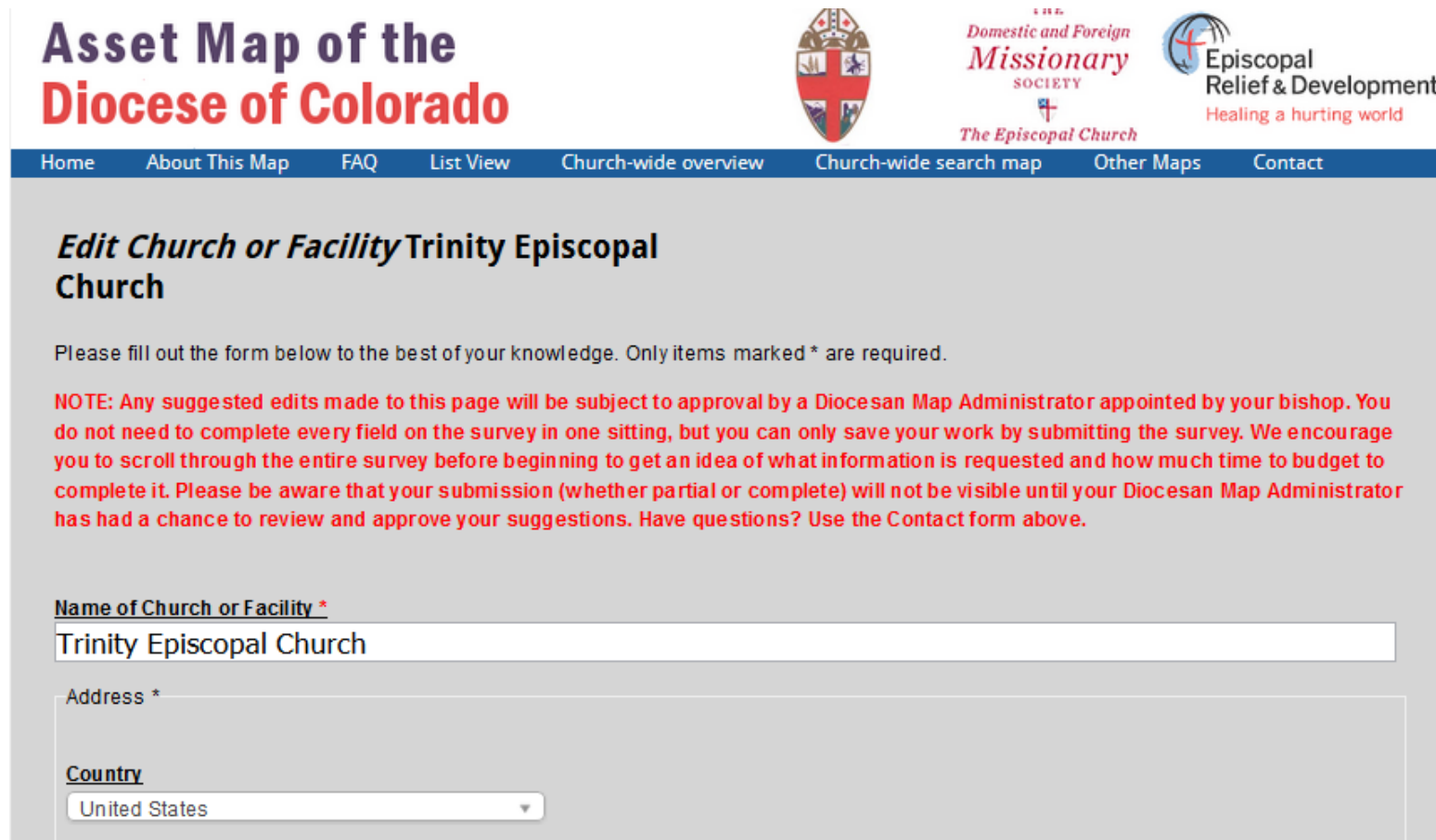
3800 W 20th St
Greeley, CO 80634-3418
United States
Diocese: [Diocese of Colorado](#)

Regular languages of worship: English

The screenshot shows a website interface for the Diocese of Colorado. At the top, there is a navigation menu with links: Home, About This Map, FAQ, List View, Church-wide overview, Church-wide search map, Other Maps, and Contact. Below the navigation is a header area with logos for 'THE Domestic and Foreign Missionary SOCIETY The Episcopal Church' and 'Episcopal Relief & Development Healing a hurting world'. The main content area is titled 'On the Map' and features a map of the Greeley area with a blue triangle marker at the location of Trinity Episcopal Church. To the right of the map, the church's profile is displayed, including its name, address (3800 W 20th St, Greeley, CO 80634-3418, United States), diocese (Diocese of Colorado), and regular languages of worship (English). A red button labeled 'Take the Survey!' is positioned to the right of the church name.

Step 5: Click on the red **Take the Survey** button

- This allows you to edit the Profile information



Asset Map of the Diocese of Colorado

Home About This Map FAQ List View Church-wide overview Church-wide search map Other Maps Contact

Edit Church or Facility Trinity Episcopal Church

Please fill out the form below to the best of your knowledge. Only items marked * are required.

NOTE: Any suggested edits made to this page will be subject to approval by a Diocesan Map Administrator appointed by your bishop. You do not need to complete every field on the survey in one sitting, but you can only save your work by submitting the survey. We encourage you to scroll through the entire survey before beginning to get an idea of what information is requested and how much time to budget to complete it. Please be aware that your submission (whether partial or complete) will not be visible until your Diocesan Map Administrator has had a chance to review and approve your suggestions. Have questions? Use the Contact form above.

Name of Church or Facility *
Trinity Episcopal Church

Address *

Country
United States

Step 6: Complete as much of your Profile as you can

- Fill in the little arithmetic problem
- But it's not hard – you can probably cut and paste most text from your church's web site
- When you are done go to the bottom of the Profile form...

Step 7: Save your Profile

- Fill in the arithmetic box
- Click SUBMIT

CAPTCHA

This question is for testing whether or not you are a human visitor and to prevent automated spam submissions.

Math question *

1 + 14 =

Solve this simple math problem and enter the result. E.g. for 1+3, enter 4.

Submit

Preview

NOTE: Any suggested edits made to this page will be subject to approval by a Diocesan Map Administrator. Your changes will not be visible until they are approved.

Step 8: Your work is done!

- Your new Profile will not yet be shown on the map, but....
-once it has been approved, it will appear.
- This takes 1-2 working days, so....
- ...wait a day or two and go back to Steps 1-3 and look at your new Profile.
- If you didn't fully complete the Profile, you can go back to it any time.
- And the same goes if you need to change any information – just go back to Step 1 and go through the editing process.

Some tips

- People may look at your Profile when they are visiting the area or are shopping for a new church
- So take advantage of this tool and make your Profile attractive, simple and informative.
- Put yourself in the shoes of someone who doesn't know your church – what do they want to know?
- Use pictures!

Questions?

Call or email:

Hill Grimmatt, Disaster Recovery Coordinator

HGrimmett@ColoradoDiocese.org

(970) 231-1197

or your Regional Disaster Warden (see following page)

Regional Disaster Wardens

Front Range Region	Hill Grimmett, St Luke's, Fort Collins hgrimmatt@coloradodiocese.org	970-231-1197
High Plains Region	Mason Whitney, St Gabriel's, Cherry Hills Village masoncwhitney@gmail.com	<phone>
Sangre de Cristo Region	The Rev. Mary Hendricks, St Andrew's Episcopal and Holy Cross Lutheran Church, La Junta marydh@aya.yale.edu	308-340-8996
Northwestern Region	TBD	
Southwestern Region	TBD	